Ul. Zbożowa – cz. I
km 0+017,60 – 0+530,43

km 34,78

W=4,29 N=1,95 H=9,15 Plant.=8,77

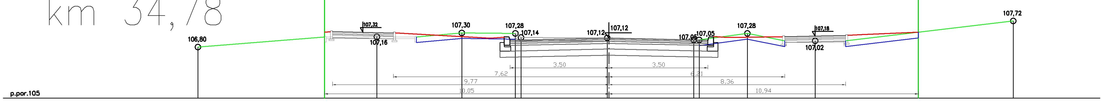

km 64,73

W=4,04 N=2,49 H=7,20 Plant.=7,12

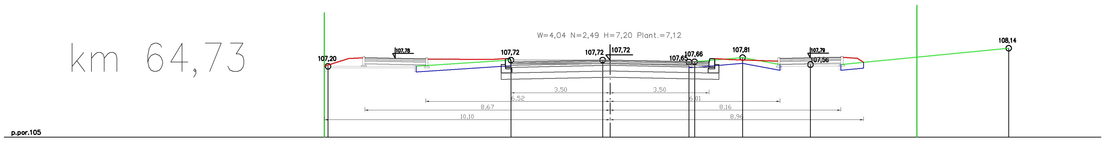

km 94,77

W=3,59 N=2,59 H=7,43 Plant.=7,18

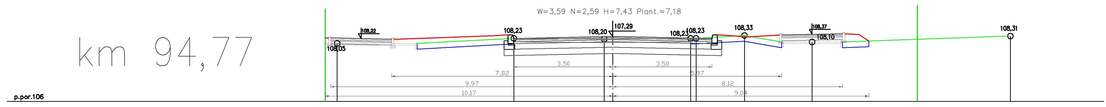

km 124,77

W=3,52 N=3,44 H=11,63 Plant.=7,87

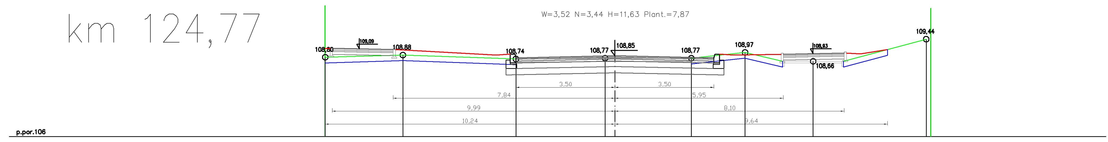

km 154,72

W=3,70 N=1,76 H=4,97 Plant.=3,76

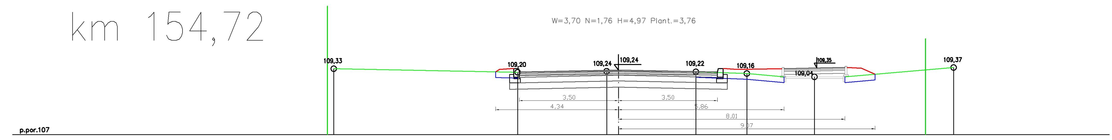

km 184,71

W=3,77 N=1,48 H=4,70 Plant.=3,49

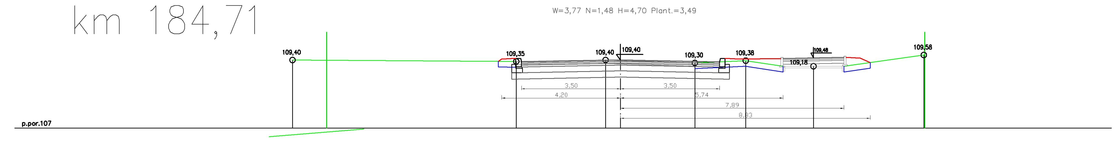

km 219,79

W=3,71 N=0,15 H=0,71 Plant.=0,51

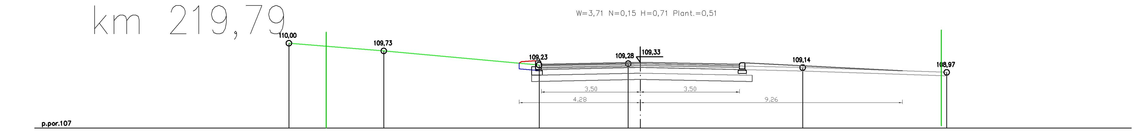

km 240,91

W=4,07 N=0,16 H=0,68 Plant.=0,62

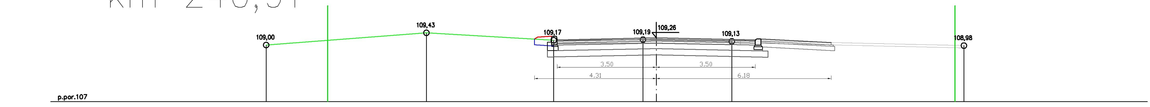

km 269,68

W=3,76 N=0,34 H=1,46 Plant.=1,06

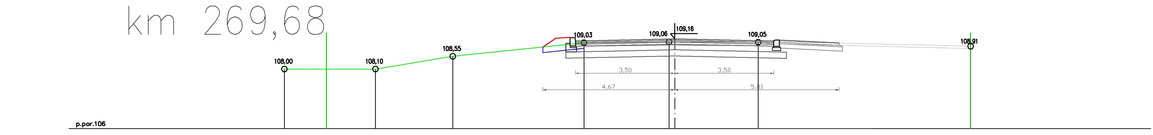

km 303,97

W=3,43 N=1,45 H=5,74 Plant.=3,69

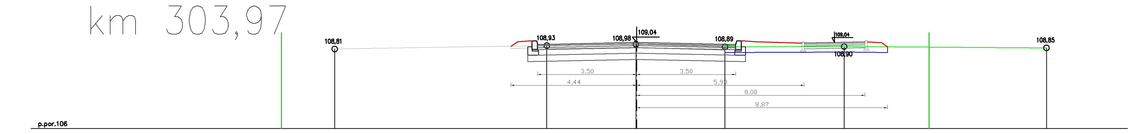

km 335,93

W=3,56 N=0,87 H=8,26 Plant.=0,61

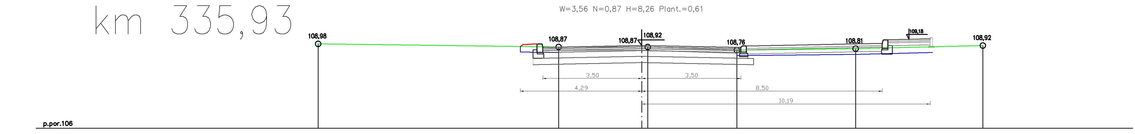

km 370,00

W=4,58 N=3,02 H=12,03 Plant.=6,88

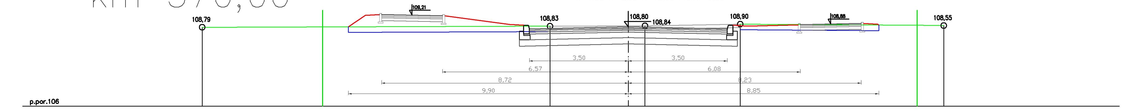

km 395,00

W=2,23 N=2,74 H=12,31 Plant.=5,68

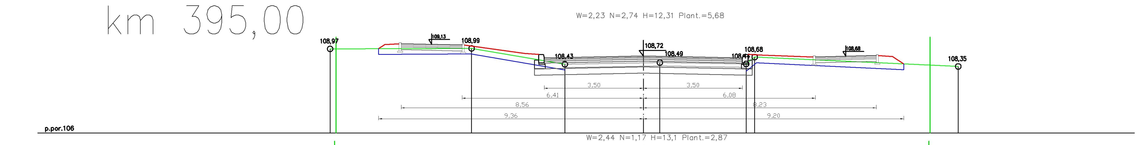

km 424,99

W=2,44 N=1,17 H=13,1 Plant.=2,87

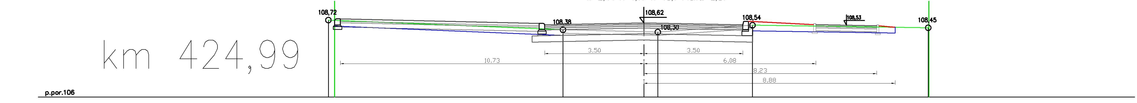

km 455,12

W=2,06 N=1,92 H=11,82 Plant.=2,78

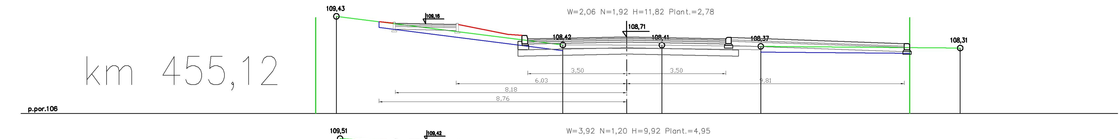

km 485,06
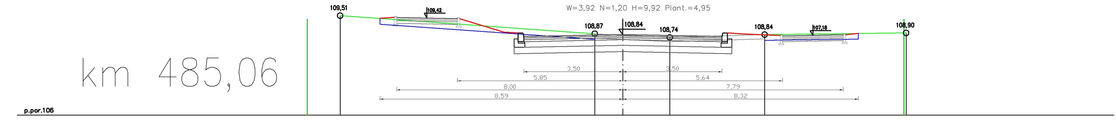
W=3,92 N=1,20 H=9,92 Plant.=4,95